


The Enormous Significance of the Columbia and Rio Grande Rivers: A Comprehensive Exploration of Their Impact on American Geography

The Columbia and Rio Grande rivers, two of the longest and most important waterways in North America, have played a pivotal role in shaping the physical, economic, and cultural landscape of the United States. Flowing through diverse regions, they have sustained human societies, fueled economic growth, and left an enduring legacy on American history and identity.



The Importance of the Columbia & Rio Grande Rivers I American Geography Grade 5 I Children's Geography & Cultures Books by Baby Professor

★★★★☆ 4.3 out of 5

Language : English

File size : 71012 KB

Screen Reader: Supported

Print length : 76 pages



Ecological Importance

Columbia River

The Columbia River is the fourth-largest river in North America and the largest river in the Pacific Northwest. Its vast watershed encompasses over 250,000 square miles, covering parts of seven states and one Canadian

province. The Columbia River is renowned for its breathtaking scenery, abundant salmon populations, and hydropower potential.

The Columbia River Basin is home to a wide range of habitats, including forests, wetlands, grasslands, and deserts. These diverse ecosystems support countless species of plants and animals, including threatened and endangered species such as the white sturgeon and the pygmy rabbit.



Rio Grande River

The Rio Grande River is the fifth-longest river in North America and the largest river in the Southwestern United States. Its watershed encompasses over 336,000 square miles, covering parts of five states and two Mexican states. The Rio Grande is a vital source of water for both the United States and Mexico.

The Rio Grande Basin is home to a diverse array of habitats, including deserts, grasslands, and forests. The river supports a wide range of plant and animal life, including endangered species such as the Rio Grande silvery minnow and the Mexican wolf.



The Rio Grande River is a lifeline for the arid regions of the Southwestern United States.

Economic Importance

Columbia River

The Columbia River has been a major economic driver for the Pacific Northwest since the early days of European settlement. The river provides a vital transportation route for goods and people, connecting the inland regions of the United States to the Pacific Ocean.

The Columbia River is also a major source of hydroelectric power. The river's dams generate over 40% of the electricity used in the Pacific Northwest. The dams also provide flood control and irrigation benefits.



Rio Grande River

The Rio Grande River is a vital economic resource for the Southwestern United States. The river provides water for irrigation, drinking water, and recreation.

The Rio Grande River is also a major trade route between the United States and Mexico. The river connects the cities of El Paso, Texas, and Ciudad Juárez, Mexico, which are major centers of commerce and industry.



The Rio Grande River is a vital economic and cultural link between the United States and Mexico.

Historical Importance

Columbia River

The Columbia River has played a significant role in the history of the Pacific Northwest. Native American tribes have lived along the river for thousands of years, relying on its resources for food, transportation, and trade.

In the 19th century, European explorers and settlers began to arrive in the Pacific Northwest. The Columbia River was a major route of exploration and settlement, and it played a key role in the development of the region.



Rio Grande River

The Rio Grande River has been a focal point of conflict and cooperation between the United States and Mexico for centuries. The river formed the boundary between the two countries after the Mexican-American War in 1848.

The Rio Grande River has been a source of conflict over water rights and border disputes. However, it has also been a bridge between the two countries, fostering trade and cultural exchange.

Rio Grande Watershed



The Rio Grande River forms the boundary between the United States and Mexico, and it has been a source of conflict and cooperation between the two countries.

Cultural Importance

Columbia River

The Columbia River is an iconic symbol of the Pacific Northwest. The river is celebrated in art, literature, and music. It is also a popular destination for recreation, including fishing, boating, and camping.

The Columbia River is home to many Native American tribes, who have a deep spiritual connection to the river. The river is an important part of their ceremonies, traditions, and stories.



Rio Grande River


The Rio Grande River is a symbol of the border between the United States and Mexico. The river is a source of pride and cultural identity for both countries.

The Rio Grande River is home to many Hispanic communities, who have a rich cultural heritage that is rooted in the river. The river is a central part of their music, art, and literature.



The Rio Grande River is a source of pride and cultural identity for Hispanic communities in the Southwestern United States.


The Columbia and Rio Grande rivers are two of the most important waterways in North America. They have played a vital role in shaping the physical, economic, historical, and



The Importance of the Columbia & Rio Grande Rivers I American Geography Grade 5 | Children's Geography & Cultures Books by Baby Professor


★★★★☆ 4.3 out of 5

Language : English
File size : 71012 KB
Screen Reader: Supported
Print length : 76 pages



The Routledge International Handbook on Fear of Crime

Fear of crime is a serious problem that can have a debilitating impact on individuals and communities. It can lead to anxiety, depression, and even physical illness. It can...



The Fast Track Inbound Marketing Roadmap: A Step-by-Step Guide to Success

Inbound marketing is a powerful way to attract, engage, and delight customers. But it can be tough to know where to start, especially if you're...